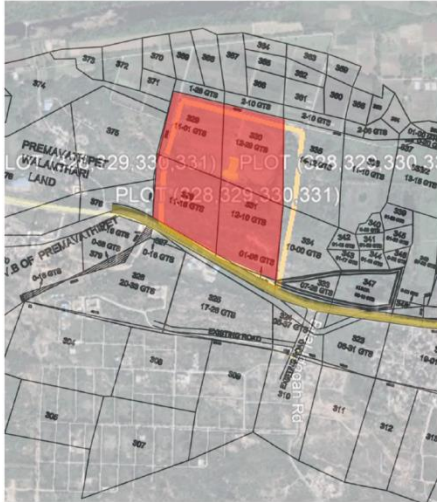
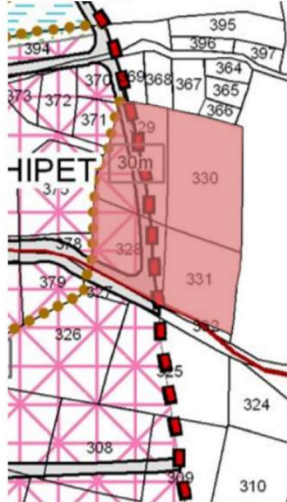


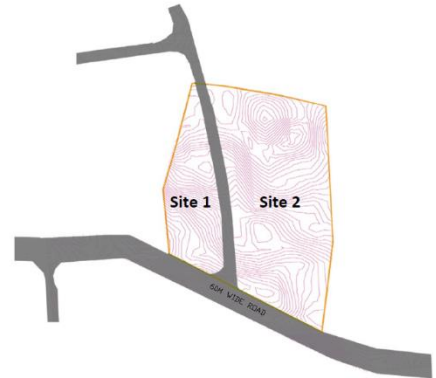
**Proposed Road Drawing (For illustration purpose only. Not to Scale)**



SITE MAP PDF.



HMDA MASTERPLAN 2031



PROJECTED SITE SITUATION

SITE 1 AREA = 41,701sq.m or 10.30 acres (approx.)

SITE 2 AREA = 1,38,984sq.m or 34.34 acres (approx.)

ROAD AREA = 14,912sq.m or 3.68 acres (approx.)

**Note:** Areas mentioned are approximate deductions. Actual survey to be done for accurate values.